


Community Street Name





L
A
N
D
I
N
G

S
T
R
I
P











AIR AND
HELICOPTER
CONTROL
TOWER











GROUND
HELI PAD





















PARKING FOR
GUEST AIR
PLANES



6 HELIPADS
FOR REPAIR,
STORAGE
AND
PARKING





LARGE
AIRCRAFT
HANGER




L
A
N
D
I
N
G

S
T
R
I
P



MACHINE SHOP AND
10 BAY EMERGENCY
AND RESCUE TRUCK
STORAGE AND REPAIR



Community Street Name